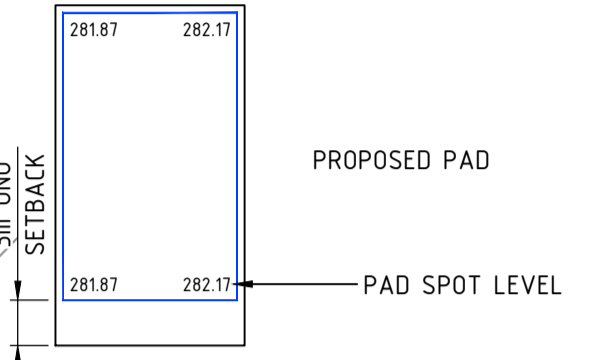


NOTES  
1. LEVELS SHOWN ARE DESIGN ONLY. AS-CONSTRUCTED LEVELS MAY VARY.

- LEGEND**
- LIMIT OF WORKS
  - LOT NUMBER
  - PROPOSED CONTOURS (0.2m INTERVAL)
  - PROPOSED ROAD / PATH
  - PROPOSED RETAINING WALL
  - EXISTING ROAD/TRACK
  - FUTURE ROAD / PATH



SCALE 1:500 @ ORIGINAL SHEET SIZE A1 MATCHLINE A REFER DRG SK101 - SHEET 2

PLAN SCALE 1:500

**WARNING**  
BEWARE OF UNDERGROUND SERVICES

The location of underground cables are approximate only and their exact position should be checked on site. No guarantee is given that all existing cables and services are shown. Locate all underground cables and services before commencement of work. Refer to Work Health and Safety (General) Regulations 2022.

**PRELIMINARY**

REV	DATE	DRAWN	CHECKED	APPROVED

Plotted By: cuong Plot Date: 14/03/25 - 12:30 Cad File: C:\12d\data\JDSI-12DSYN\JDS242318\_24\1\JDS242318.01\CIVIL\Drawings\Sketches\JDS242318.01\_SK100&101.dwg

**COPYRIGHT**  
This drawing is copyright and the property of JDSI Pty Ltd (JDSI). Use without written permission from JDSI constitutes an infringement of copyright.  
This document and the information are solely for the use of the authorised recipient and may not be used, copied or reproduced in whole or part for any purpose other than that for which it was supplied by JDSI.

**NOTE**  
This drawing shall be preliminary only until it is issued for Construction.  
Certified Quality System to ISO 9001




CLIENT:  
**Birdwood**  
COWARAMUP - MASTERPLANNED COMMUNITY

PROJECT:  
LOT 500 WIRING ROAD  
COWARAMUP STAGE 01A

DRAWING TITLE:  
LOT EARTHWORKS SPOT LEVELS  
SHEET 1

DRAWN L.VU	WAPC No. 200656
DESIGNED L.VU	SCALE @ A1 1:500
PROJECT MANAGER B.WASHFOLD	DATUM AHD71
JDSI PROJECT No. JDS242318.01A	CO-ORDS MRCG94
DRAWING No. SK100	REVISION A



NOTES

- 1. THIS DRAWING SHALL BE READ IN CONJUNCTION WITH THE CONTRACT DRAWINGS AND SPECIFICATIONS
- 2. REFER TO DRAWING JDS242318.01A\_SK100 FOR NOTES AND LEGEND

MATCHLINE A REFER DRG SK100 - SHEET 1



5.0m BUFFER FOR FUTURE LANDSCAPING (BY OTHERS)

PLAN  
SCALE 1:500

0 5 10 20 30m  
SCALE 1:500 @ ORIGINAL SHEET SIZE A1


**WARNING**  
BEWARE OF UNDERGROUND SERVICES

The location of underground cables are approximate only and their exact position should be checked on site. No guarantee is given that all existing cables and services are shown. Locate all underground cables and services before commencement of work. Refer to Work Health and Safety (General) Regulations 2022.

**PRELIMINARY**

**COPYRIGHT**  
This drawing is copyright and the property of JDSi Pty Ltd (JDSi). Use without written permission from JDSi constitutes an infringement of copyright.  
This document and the information are solely for the use of the authorised recipient and may not be used, copied or reproduced in whole or part for any purpose other than that for which it was supplied by JDSi.

**NOTE**  
This drawing shall be preliminary only until it is issued for construction.  
Certified Quality System to ISO 9001



CLIENT:  
**Birdwood**  
COWARAMUP - MASTERPLANNED COMMUNITY

PROJECT:  
LOT 500 WIRING ROAD  
COWARAMUP STAGE 01A

DRAWING TITLE:  
LOT EARTHWORKS SPOT LEVELS  
SHEET 2

DRAWN L.VU	WAPC No. 200656
DESIGNED L.VU	SCALE 1:500
PROJECT MANAGER B.WASHFOLD	DATUM AHD71
JDSi PROJECT No. JDS242318.01A	CO-ORDS MRCG94
DRAWING No. SK101	REVISION A